

GPS Map  
Camera Lite

12, Kila, Parikshitgarh, Uttar Pradesh 250406, India

Latitude

28.97094393412466°

Longitude

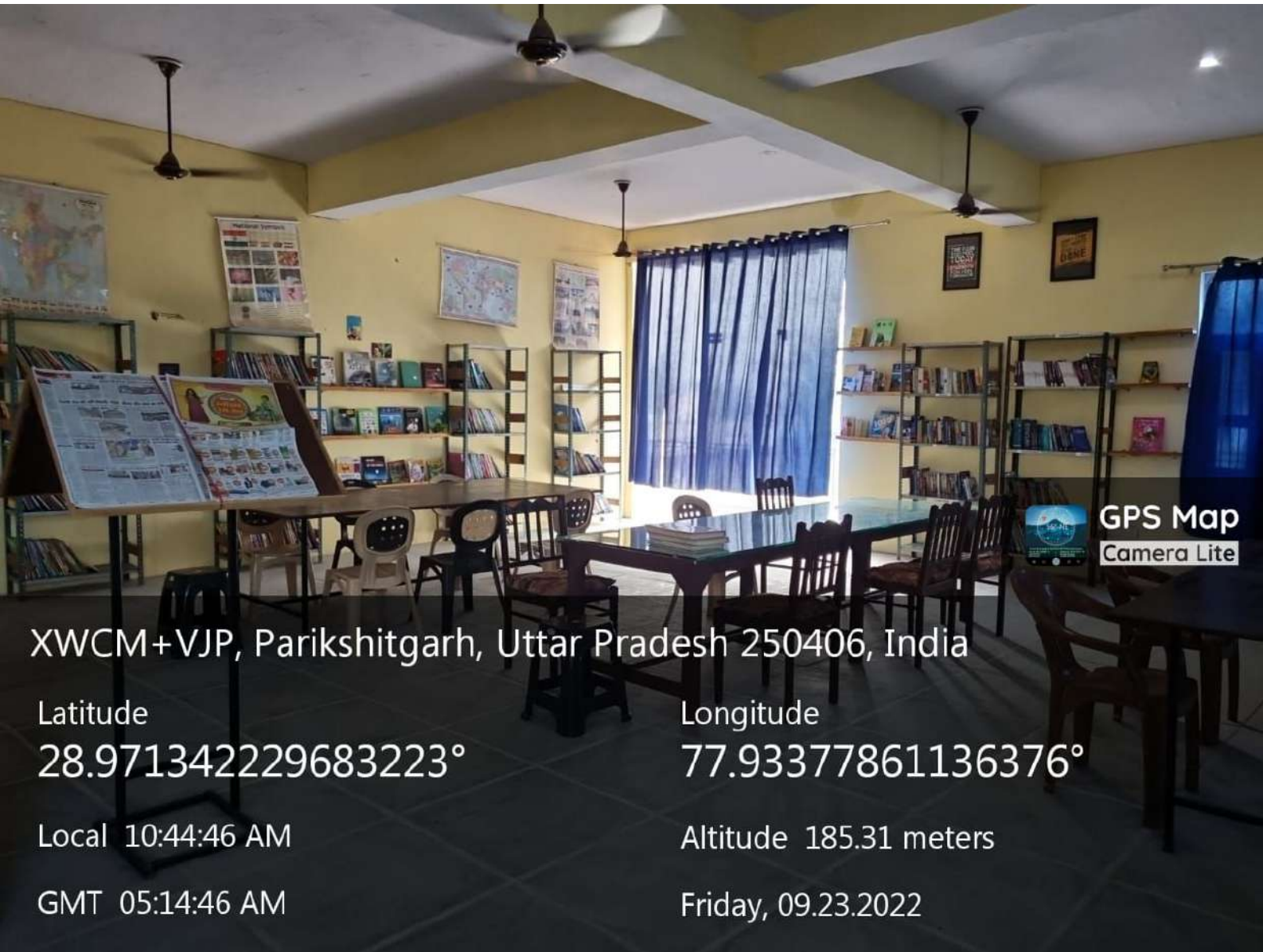
77.93398904337327°

Local 11:05:19 AM

Altitude 149.92 meters

GMT 05:35:19 AM

Friday, 09.23.2022



GPS Map  
Camera Lite

XWCM+VJP, Parikshitgarh, Uttar Pradesh 250406, India

Latitude

28.971342229683223°

Longitude

77.93377861136376°

Local 10:44:46 AM

Altitude 185.31 meters

GMT 05:14:46 AM

Friday, 09.23.2022



GPS Map  
Camera Lite

12, Kila, Parikshitgarh, Uttar Pradesh 250406, India

Latitude

28.971076925365367°

Longitude

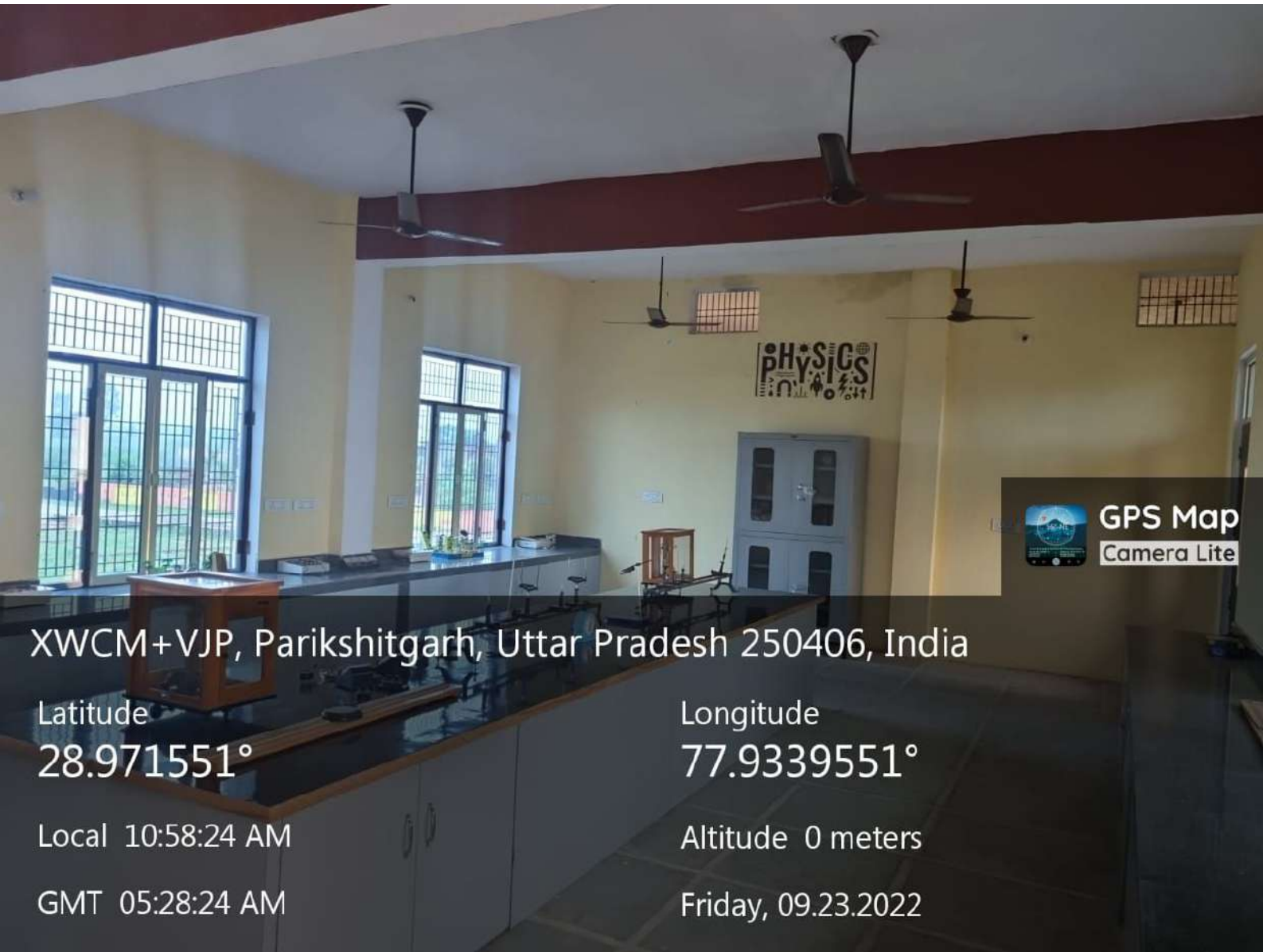
77.93393609083414°

Local 10:50:27 AM

Altitude 163.27 meters

GMT 05:20:27 AM

Friday, 09.23.2022



XWCM+VJP, Parikshitgarh, Uttar Pradesh 250406, India

Latitude  
28.971551°

Longitude  
77.9339551°

Local 10:58:24 AM

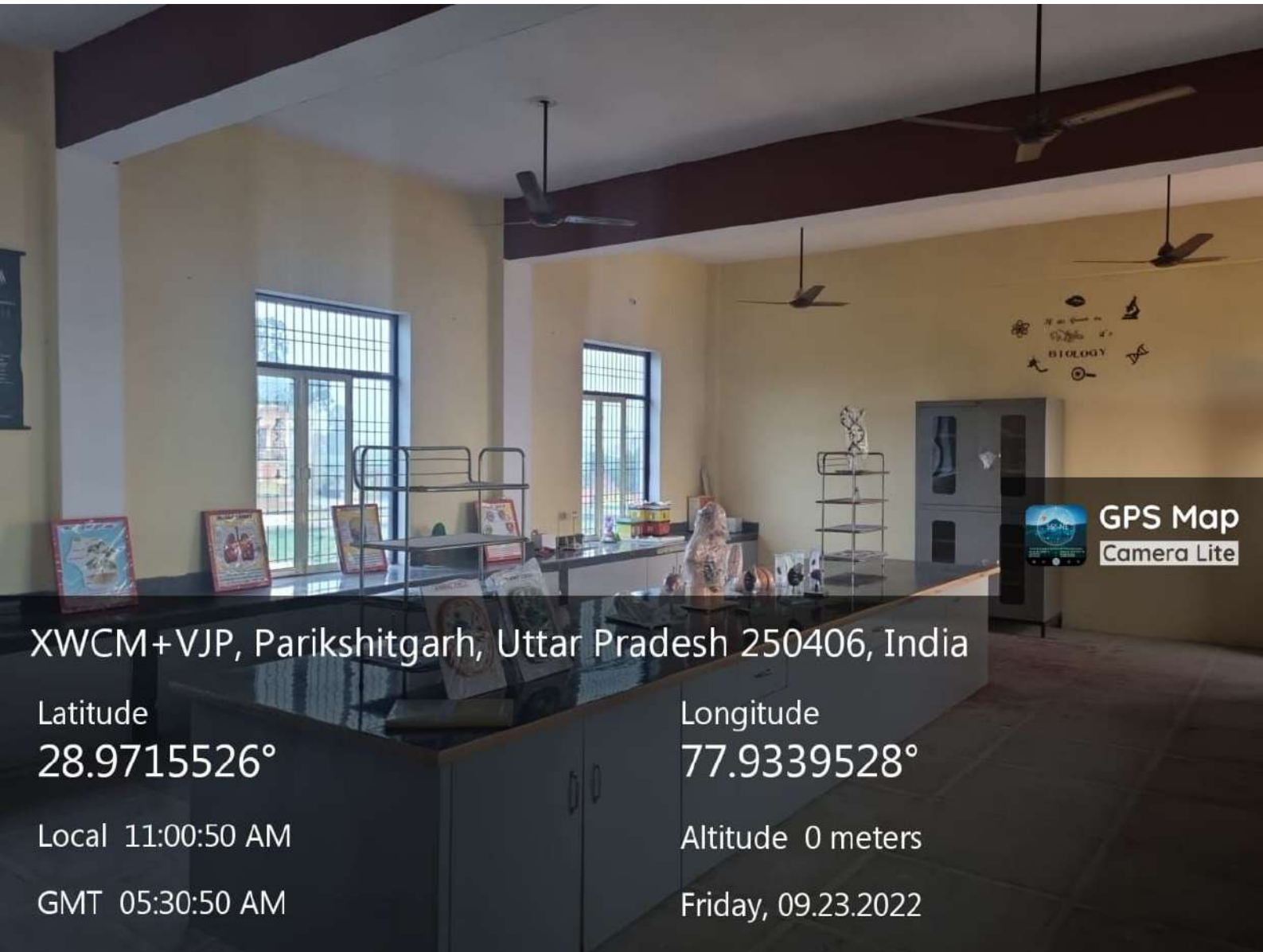
Altitude 0 meters

GMT 05:28:24 AM

Friday, 09.23.2022



GPS Map  
Camera Lite



GPS Map  
Camera Lite

XWCM+VJP, Parikshitgarh, Uttar Pradesh 250406, India

Latitude  
28.9715526°

Longitude  
77.9339528°

Local 11:00:50 AM

Altitude 0 meters

GMT 05:30:50 AM

Friday, 09.23.2022